

# Kettering Central

## Area map



## Population

18,000

people

56,490,000 people in England

Rounded to the nearest 100 people

## Number of households

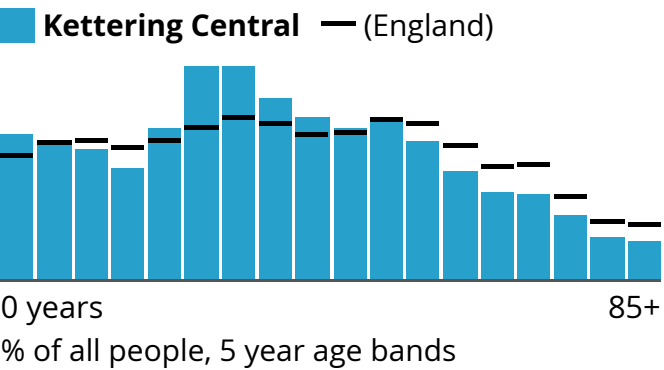
8,100

households

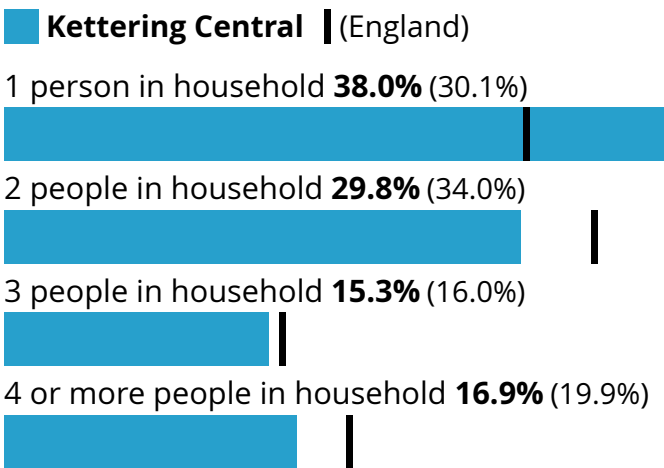
23,436,100 households in England

Rounded to the nearest 100 households

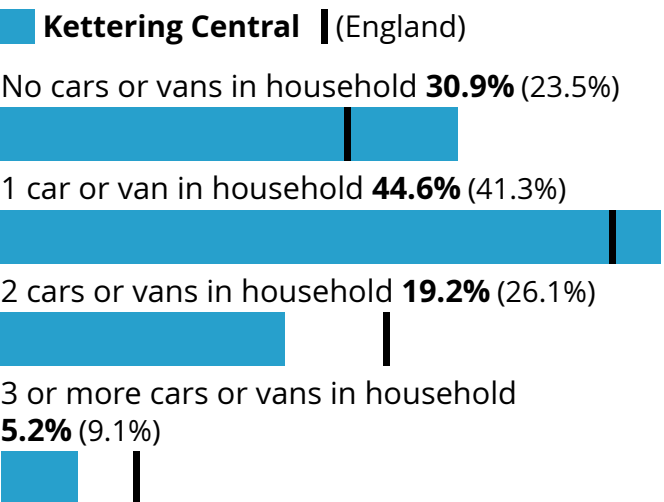
## Age profile



## Household size



## Number of cars or vans



% of all households

## Number of bedrooms

**Kettering Central** | (England)

1 bedroom **18.5%** (11.6%)



2 bedrooms **34.7%** (27.3%)



3 bedrooms **35.9%** (40.0%)



4 or more bedrooms **10.9%** (21.1%)



% of all households

% of all households

## Occupancy rating for bedrooms

**Kettering Central** | (England)

+2 or more **23.0%** (35.6%)



+1 **35.3%** (33.2%)



0 **37.5%** (26.8%)



-1 **3.8%** (3.6%)



-2 or less **0.5%** (0.7%)



% of all households

## Tenure of household

**Kettering Central** | (England)

Owns outright **20.5%** (32.5%)



Owns with a mortgage or loan or shared ownership **24.3%** (29.8%)



Social rented **15.6%** (17.1%)



Private rented or lives rent free **39.6%** (20.6%)



% of all households

## Distance travelled to work

**Kettering Central** | (England)

Less than 10km **46.5%** (35.4%)



10km to less than 30km **19.0%** (14.4%)



30km and over **4.7%** (4.3%)



Works mainly from home **16.3%** (31.5%)



Other **13.4%** (14.5%)



% of people aged 16 years and over in employment

## Method of travel to workplace

**Kettering Central** | (England)

Work mainly at or from home **16.3%** (31.5%)

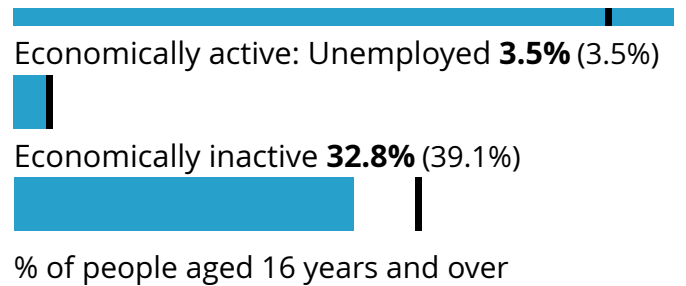
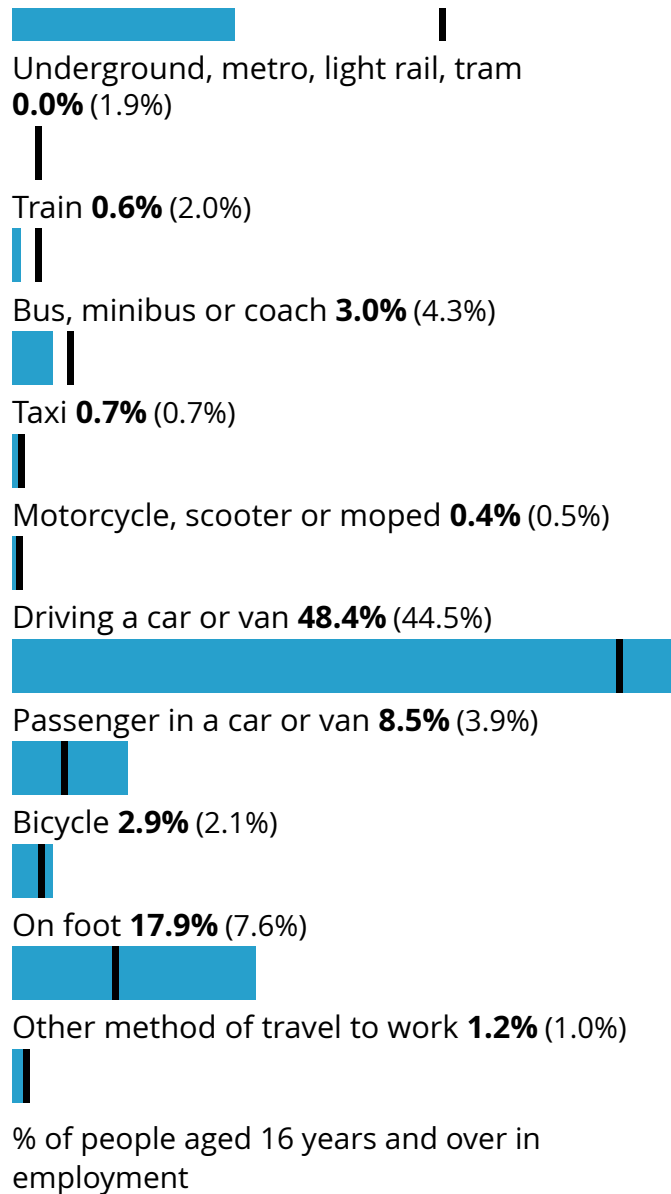


## Economic activity status

**Kettering Central** | (England)

Economically active: In employment **63.7%** (57.4%)





Source: Office for National Statistics - Census 2021